

A grey five-pointed star icon with a white trail pointing towards the top left corner of the slide.

Advantages to Harmonisation of the European Cadastres

Dorine Burmanje
Chair Executive Board Dutch Kadaster
President Eurogeographics

The world is getting smaller
Today's technology enables society



Changes to personal and professional lives will always bring threats and opportunities, but not always in equal measure.

Development of Cadastre Surveyors



History of The Netherland's Kadaster

- 1832 founded – a cadastral map and land register created
- 1842 – legal acceptance
- 1994 – independent public body





Land Surveying



Registration



Land Consolidation



KLIC System




kadaster
feitelijk verrassend



BAG Key Registers



Maps



Triangle Reference
Network



Mijn Kadaster



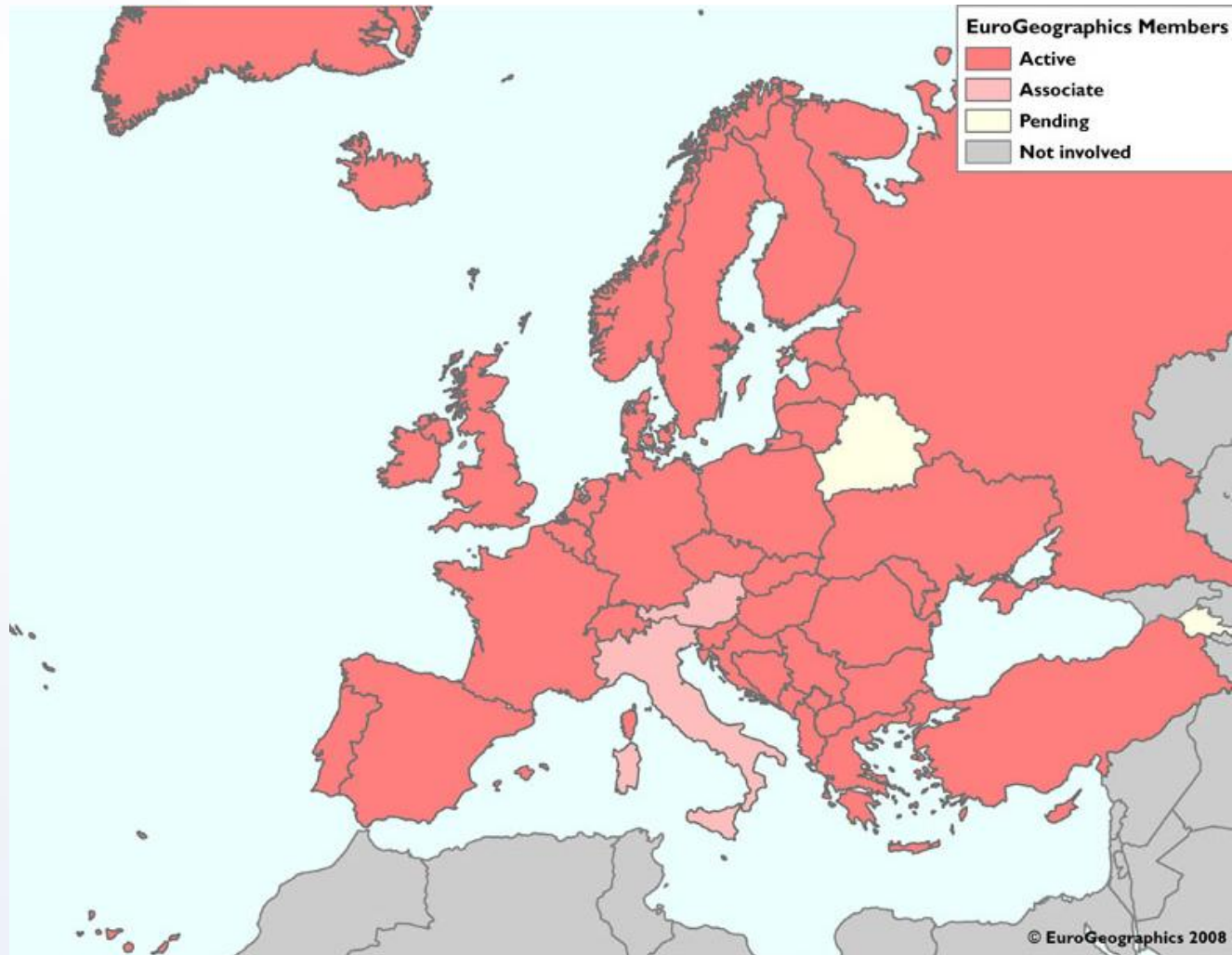
Inlogcode
Wachtwoord

Wissen Inloggen

Information Services

pleer of het internetadres in de adresbalk begint met <https://mijn.kadaster>.

EuroGeographics Members

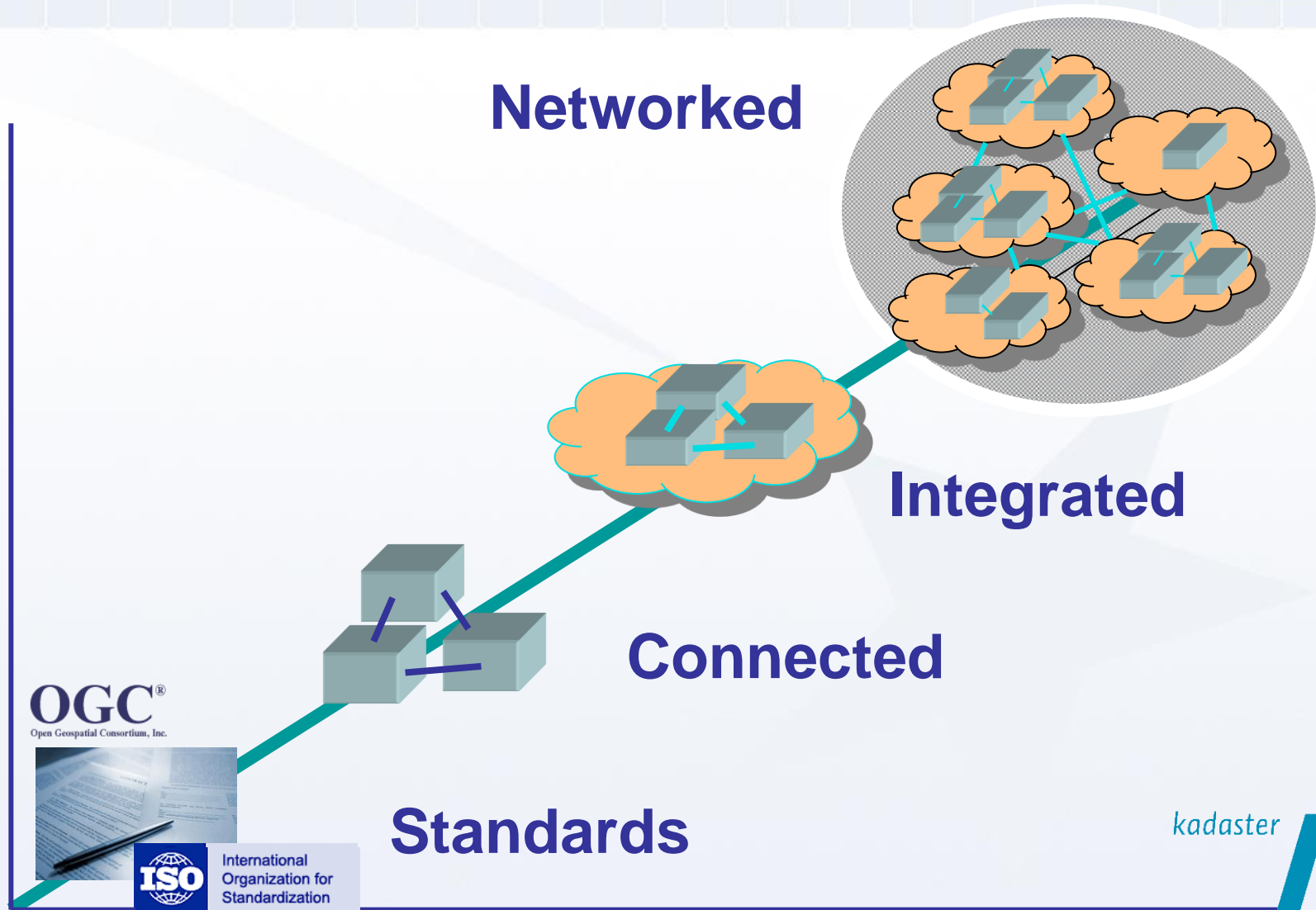


European developments

- Common definition of professional qualifications
- Consistency in licensing requirements
- Impact of European Directives



Geo Information Evolution Model



Cornerstone of society

- Exchange information on technical and professional issues
- Better understand the impact of general European directives for our everyday professional lives
- Promoting the role of the surveyor as part of a process in nowadays society.



Let's work together !

